


Official Guides **Wales Coast Path**



The first of the **Official Guides** to the **Wales Coast Path** by specialist outdoor publisher **Northern Eye Books** is now available. **'Llŷn Peninsula'** covers the section from Bangor to Porthmadog and will be one of six **Official Guides** to the 870-mile trail.



Llŷn Peninsula

Bangor to Porthmadog

Carl Rogers & Tony Bowerman

978-1-908632-24-1

RRP: £12.99

190 x 115mm flapped cover

Full colour throughout. 160 pages

Written by outdoor professionals, this authoritative guidebook gives both long-distance and local walkers everything they need to explore the **Wales Coast Path** with confidence.

With clear, expertly-written and numbered directions, enhanced **Ordnance Survey maps** for the entire route, stunning professional photography, distance charts, section introduction, background information and interpretation of

points of interest along the way, these guides set a new standard in clarity and ease-of-use.



OFFICIAL GUIDE

The Official Guides are commissioned and endorsed by:



Discover the shape of a nation




Currently available

Walking the Isle of Anglesey Coast Path
ISBN 978-1-902512-15-0 £10.95

Available Summer 2014

Wales Coast Path North Wales Coast
ISBN 978-0-9559625-1-6 £12.99

Wales Coast Path Carmarthenshire & Gower
978-1-908632-26-5 £12.99



Northern Eye Books
Castle View, Tattenhall,
Cheshire CH3 9PX

Distributor: **Cordee Ltd**
Wholesalers: **Bertrams Books**
Gardners Books

01455 611 185 sales@cordee.co.uk
0871 803 660 www.bertrams.com
01323 521777 www.gardners.com

Tel: 01928 723744 carl@marabooks.co.uk
www.northerneyebooks.co.uk